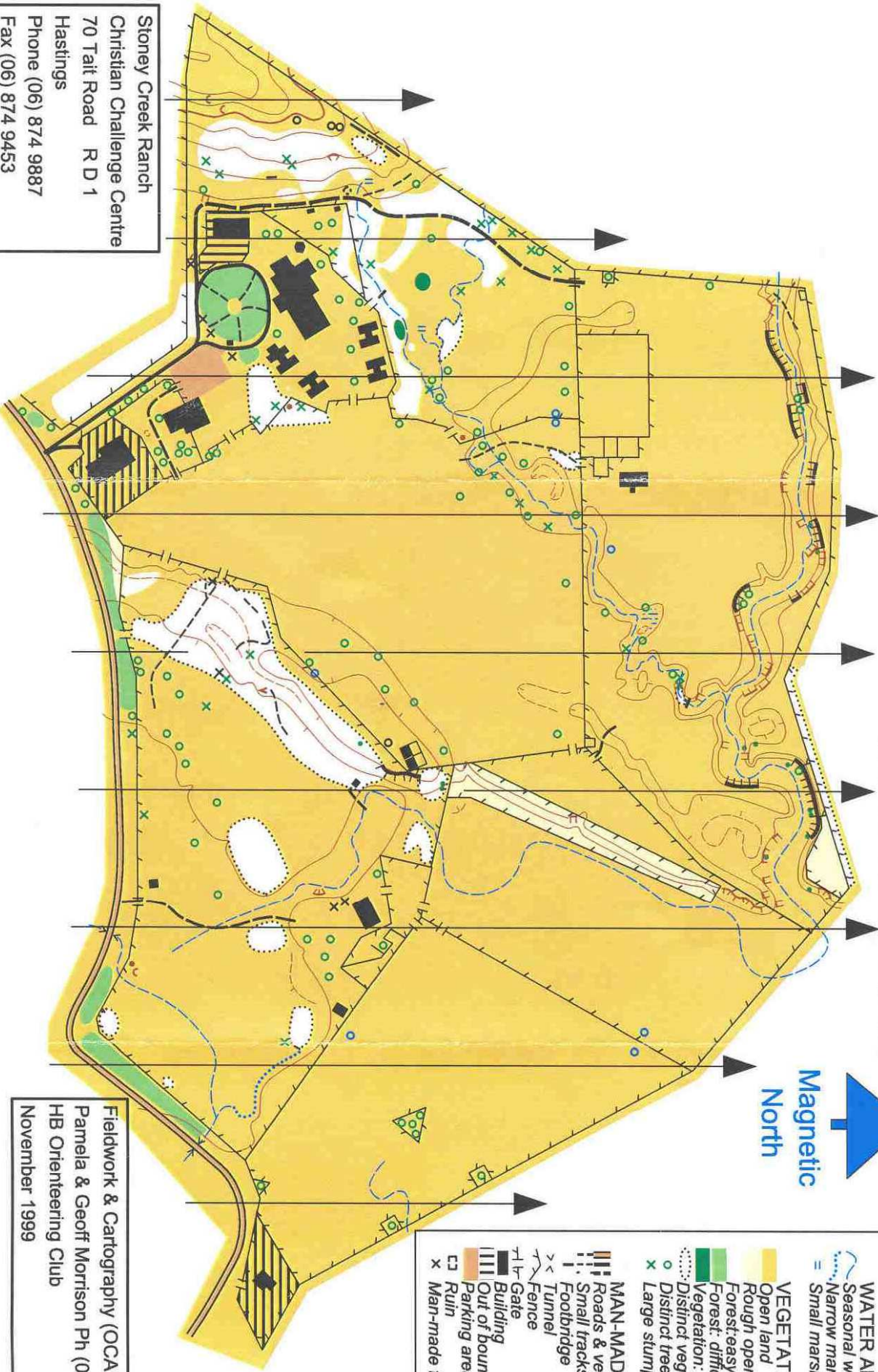
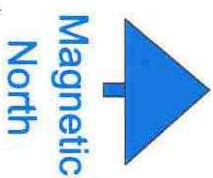



# STONEY CREEK RANCH

## Orienteering Map

Scale 1:4,000



LEGEND	
<b>LAND FORMS</b>	
	Contours (interval 2m)
	Form line contours
	Slope line (points down hill)
	Small depressions
	Knolls (small hills)
	Steep earth bank
	Impassable cliff or earth bank
<b>WATER AND MARSH</b>	
	Seasonal water course
	Narrow marsh
	Small marsh
<b>VEGETATION</b>	
	Open land
	Rough open land
	Forest: easy running
	Forest: difficult to run
	Vegetation: impassable
	Distinct vegetation boundary
	Distinct tree
	Large stump
<b>MAN-MADE FEATURES</b>	
	Roads & vehicle tracks
	Small tracks
	Footbridge
	Tunnel
	Fence
	Gate
	Building
	Out of bounds
	Parking area
	Ruin
	Man-made feature

Stoney Creek Ranch  
 Christian Challenge Centre  
 70 Tait Road R D 1  
 Hastings  
 Phone (06) 874 9887  
 Fax (06) 874 9453

Fieldwork & Cartography (OCAD 7):  
 Pamela & Geoff Morrison Ph (06) 877 4870  
 HB Orienteering Club  
 November 1999